














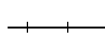



# AGGREGATE RESOURCE INVENTORY PLAN FOR THE MUNICIPALITY OF HOWICK

## UNCONSTRAINED, CONSTRAINED, AND STERILIZED AGGREGATE RESOURCES



### Aggregate Resources

-  Active Pits
-  Primary - No Constraints
-  Primary - 1 Constraint
-  Primary - 2 Constraints
-  Primary - 3 Constraints
-  Secondary - No Constraints
-  Secondary - 1 Constraint
-  Secondary - 2 Constraints
-  Secondary - 3 Constraints
-  Sterile

-  Lots/Concessions
-  Urban Areas
-  Railways
-  Highways
-  County Roads
-  Municipal Roads



Kilometers  
1 centimeter equals 1 kilometer



Produced by the County of Huron Planning and Development Department GIS Services with data supplied under License by Members of the Ontario Geospatial Data Exchange, MVCA, ABCA and MNA&M.  
This map is illustrative only. Do not rely on it as a precise indicator of routes, feature locations, nor as a guide to navigation.  
Copyright © Queen's Printer 2006.  
April 2006.