


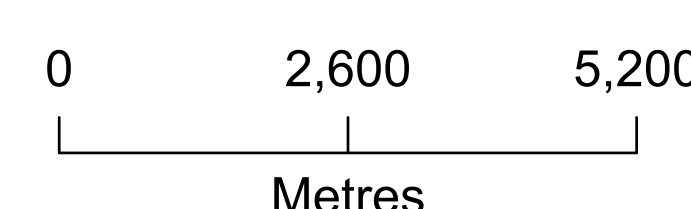
# Township of Ashfield-Colborne-Wawanosh Roads









Produced by the County of Huron GIS Services with data supplied under License by Members of the Ontario Geospatial Data Exchange, MVCA, ABCA, SVCA, UTRCA and MNR&F. Orthoimagery flown in 2020.

This map is illustrative only. Do not rely on it as a precise indicator of routes, feature locations, nor as a guide to navigation.  
Copyright © King's Printer 2023.

Last Modified 2023-11-16


  

  
 1:68,000

-  Provincial Highway
-  County Road
-  Municipal Road
-  Railroad
-  Waterbody
-  Municipal Boundary