


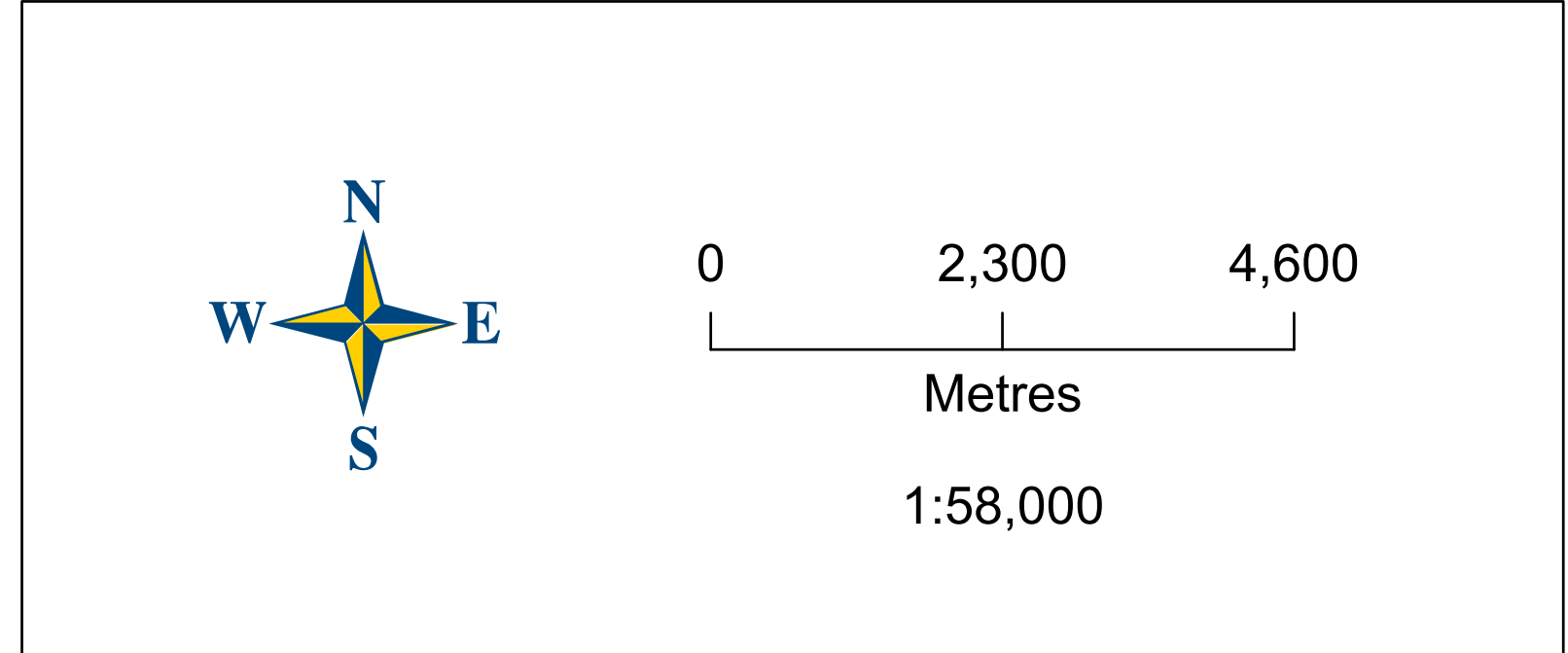
# Municipality of South Huron


# Roads

Produced by the County of Huron GIS Services with data supplied under License by Members of the Ontario Geospatial Data Exchange, MVCA, ABCA, SVCA, UTRCA and MNR&F. Orthoimagery flown in 2020. This map is illustrative only. Do not rely on it as a precise indicator of routes, feature locations, nor as a guide to navigation. Copyright © King's Printer 2023.

Last Modified 2023-11-16



-  Provincial Highway
-  County Road
-  Municipal Road
-  Railroad
-  Waterbody
-  Municipal Boundary