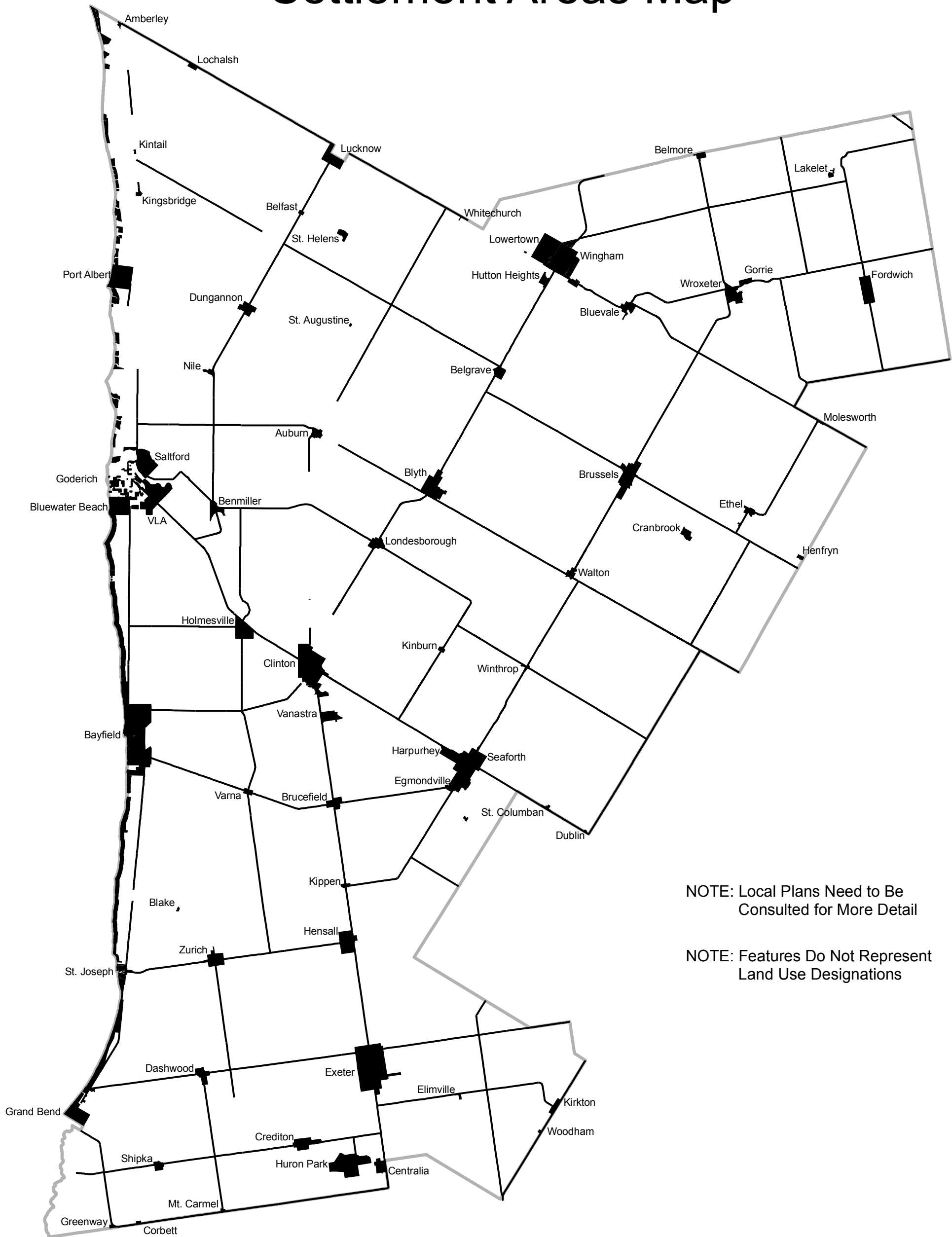

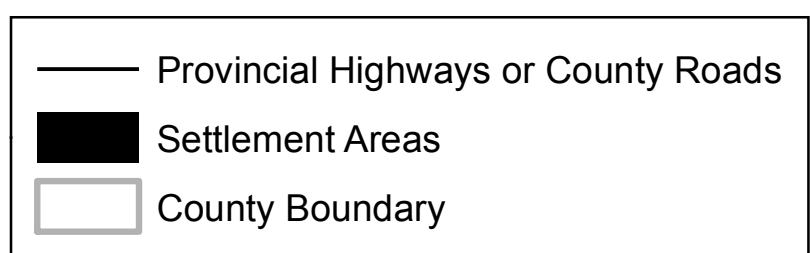


# Huron County Official Plan Settlement Areas Map



NOTE: Local Plans Need to Be  
Consulted for More Detail

NOTE: Features Do Not Represent  
Land Use Designations



Produced by the County of Huron Planning and Development  
Department GIS Services with data supplied under License  
by Members of the Ontario Geospatial Data Exchange,  
MVCA, ABCA and MNA&M.  
This map is illustrative only. Do not rely on it as a precise  
indicator of routes, feature locations, nor as a guide to navigation.  
Copyright © Queen's Printer 2010.  
May 2010.